



Hôtel Kipling transportation guide

You can easily rent a car at the airport, but we advise against it as parking spots are scarce (no parking available at the main conference venue). Geneva is extremely well connected by public transport and walking distances are usually close. Taxis and Uber are also available. Check out Geneva's public transport (TPG) [website](#) or download their app ([iOS](#), [android](#)) for precise schedules. For trains, you can check the [SBB website](#) or download their app too ([iOS](#), [android](#)).

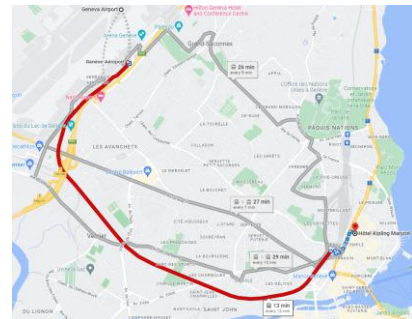
You will be able to use all public transports for free in Geneva during your stay with the digital public transport card provided by your hotel.

From the airport

PUBLIC TRANSPORTATION

Train: 15 minutes → [map](#)

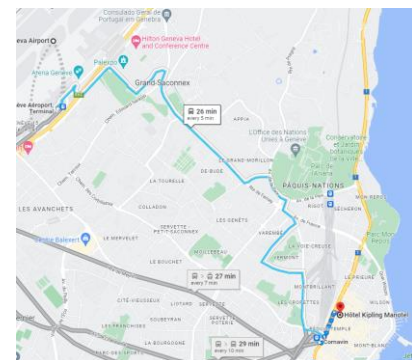
- From the Geneva Airport train station, board any train calling at Genève (Cornavin)
- Ride 1 stop to Genève (Cornavin)
- Exit at Cornavin and walk **400m (5 min)** to Hôtel Kipling.
 - o Exit the station
 - o Head toward Pl. de Cornavin
 - o Turn left onto Pl. de Cornavin Slight left onto Rue de Lausanne, follow Rue de Lausanne for approx. 300m
 - o Turn right onto Rue de la Navigation



Arrive at Hôtel Kipling Manotel, Rue de la Navigation 27, 1201 Genève

Bus: 26 minutes → [map](#)

- Take either the bus 10 (towards Genève, Rive) or the bus 5 (towards Thônex, Vallard) from Genève Aéroport, Terminal stop.
- For both buses, ride 12 stops (20 min) to Cornavin.
- Exit at Cornavin and **walk 400m (5 min)** to Hôtel Kipling.
 - o Head northeast on Pl. de Cornavin toward Pass. des Alpes
 - o Sharp right onto Rue de Lausanne, follow Rue de Lausanne for approx. 300m
 - o Turn right onto Rue de la Navigation



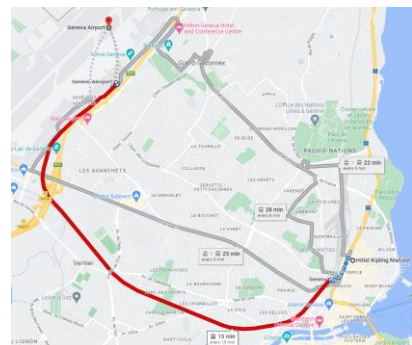
Arrive at Hôtel Kipling Manotel, Rue de la Navigation 27, 1201 Genève

To the airport

PUBLIC TRANSPORTATION

Train: 16 minutes → [map](#)

- From Hôtel Kipling, walk 400m (5 min) to the train station (gare Cornavin)
 - o Turn left onto rue de Lausanne, follow Rue de Lausanne for approx. 300m towards Pl. de Cornavin
 - o Enter the Station
- Board any train calling at Geneva Airport (Aéroport de Genève)
- Ride 1 stop to Geneva Airport (Aéroport de Genève) and exit there.



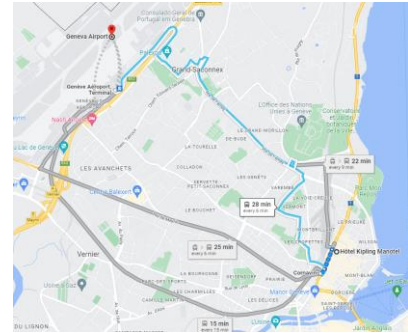
Arrive at Geneva Airport, Rte de l'Aéroport 21, 1215 Le Grand-Saconnex



Bus: 26 minutes → [map](#)

- From Hôtel Kipling, walk 400m (5 min) to the train station (gare Cornavin)
 - o Turn left onto rue de Lausanne, follow Rue de Lausanne for approx. 300m towards Pl. de Cornavin
- Take either the bus 10 (towards Genève-Aéroport, Terminal) or the bus 5 (towards Genève-Aéroport, Terminal)
- Ride 13 stops to Geneva Airport (Genève-Aéroport, Terminal) and exit.

Arrive at Geneva Airport, Rte de l'Aéroport 21, 1215 Le Grand-Saconnex



To the Opening reception venue: [Société de Lecture](#), Grand-Rue 11, 1204 Genève

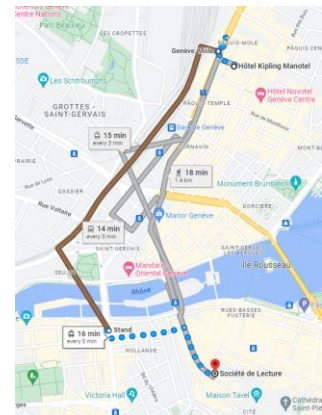
PUBLIC TRANSPORTATION

15 min → [map](#).

Option 1: Tram 15

- Walk 1 minute to tram stop Môle
 - o Head northwest on Rue de la Navigation toward Rue Royaume
 - o Turn right onto Rue de Lausanne
- Take tram 15 (towards Palettes)
- Ride 3 stops (6 min)
- Exit at Stand
- Walk 550m (7 min) to The Société de Lecture
 - o Head south on Bd Georges-Favon toward Rue du Stand
 - o Turn left onto Rue du Stand, keep walking for 230m
 - o Continue onto Rue de la Confédération
 - o Turn right onto Rue de la Cité
 - o Continue onto Grand-Rue

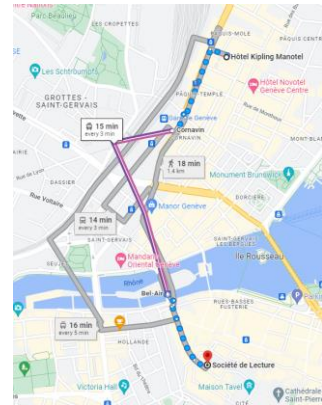
Arrive at Société de Lecture, Grand-Rue 11, 1204 Genève



Option 2: Tram 14 or 18

- Walk 400m (6 min) to Cornavin,
 - o Head northwest on Rue de la Navigation toward Rue Royaume
 - o Turn left onto Rue de Lausanne, walk for 300m
 - o Continue onto Pl. de Cornavin
- Take either tram 14 (towards Bernex, Vailly) or 18 (towards Palettes)
- Ride 2 stops (4 min)
- Exit at Bel-Air
- Walk 4 minutes to the Société de Lecture
 - o Head east on Quai Bezanson-Hugues toward Rue de la Tour-de-l'Ile
 - o Turn right onto Rue de la Tour-de-l'Ile
 - o Slight right onto Pl. de Bel-Air
 - o Turn left onto Rue de la Monnaie
 - o Continue onto Rue de la Cité
 - o Continue onto Grand-Rue

Arrive at Société de Lecture, Grand-Rue 11, 1204 Genève





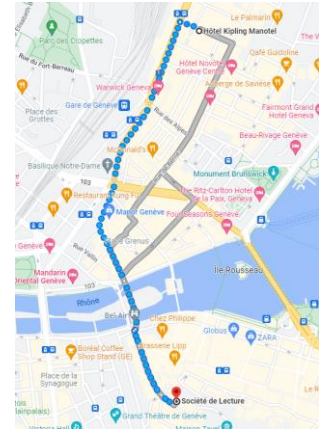
BY FOOT

18 min → [map](#)

From **Hôtel Kipling Manotel, Rue de la Navigation 27, 1201 Genève**

- Head northwest on Rue de la Navigation toward Rue Royaume
- Turn left onto Rue de Lausanne, walk 270m
- Continue onto Pl. de Cornavin, keep walkin for 260m
- Pl. de Cornavin turns slightly left and becomes Rue de Cornavin, continue to follow it for 350m
- Continue onto Rue de la Tour-de-l'Île for 150m
- Slight right onto Pl. de Bel-Air
- Turn left onto Rue de la Monnaie
- Continue onto Rue de la Cité for 170m
- Continue onto Grand-Rue

Arrive at **Société de Lecture, Grand-Rue 11, 1204 Genève**



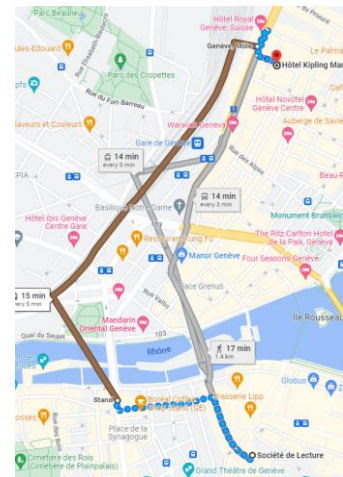
From the Opening reception venue: **Société de Lecture, Grand-Rue 11, 1204 Genève**

PUBLIC TRANSPORTATION

15 min → [map](#).

Option 1: Tram 15

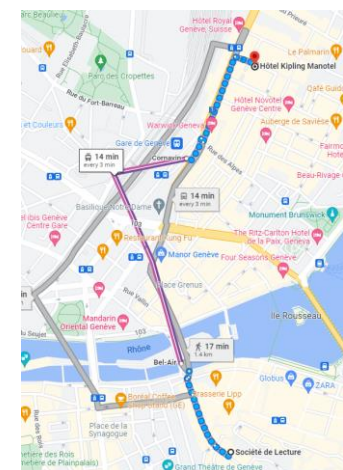
- Walk 550m (7 min) to tram stop Stand
 - o Head northwest on Grand-Rue toward Pl. du Grand-Mézel
 - o Continue onto Rue de la Cité
 - o Turn left onto Rue de la Confédération
 - o Continue onto Rue du Stand
 - o Turn right onto Bd Georges-Favon
- Take tram 15 (towards Nations)
- Ride 3 stops (7 min)
- Exit at Môle
- Walk 1 minute to Hôtel Kipling
 - o Cross the street (Rue de Lausanne)
 - o Take right, still on Rue de Lausanne
 - o Head left onto Rue de la Navigation



Arrive at **Hôtel Kipling Manotel, Rue de la Navigation 27, 1202 Genève**

Option 2: Tram 14 or tram 18

- Walk 300m (4 min) to Bel-Air
 - o Head northwest on Grand-Rue toward Pl. du Grand-Mézel
 - o Continue onto Rue de la Cité
 - o Continue onto Rue de la Monnaie
 - o Turn right onto Pl. de Bel-Air
 - o Slight left onto Rue de la Tour-de-l'Île
 - o Turn left onto Quai Bezanson-Hugues
- Take either tram 14 (towards Meyrin, Gravière) or 18 (towards Meyrin, CERN)
- Ride 2 stops (5 min)
- Exit at Cornavin
- Walk 5 minutes to Hôtel Kipling
 - o Head northeast on Pl. de Cornavin toward Pass. des Alpes
 - o Head onto Rue de Lausanne, walk about 300m
 - o Turn right onto Rue de la Navigation



Arrive at **Hôtel Kipling Manotel, Rue de la Navigation 27, 1201 Genève**



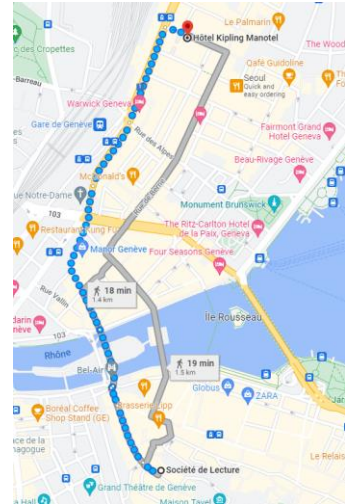
BY FOOT

18 min → [map](#)

From Société de Lecture, Grand-Rue 11, 1204 Genève

- Head northwest on Grand-Rue toward Pl. du Grand-Mézel
- Continue onto Rue de la Cité
- Continue onto Rue de la Monnaie
- Turn right onto Pl. de Bel-Air
- Slight left onto Rue de la Tour-de-l'Île
- Continue straight onto Rue de Coutance for 400m
- Slight right onto Pl. de Cornavin towards Rue de Lausanne
- Continue straight onto Rue de Lausanne for 300m
- Turn right onto Rue de la Navigation

Arrive at Hôtel Kipling Manotel, Rue de la Navigation 27, 1201 Genève



To the conference venue: [The Graduate Institute](#), Chem. Eugène-Rigot 2, 1202 Genève

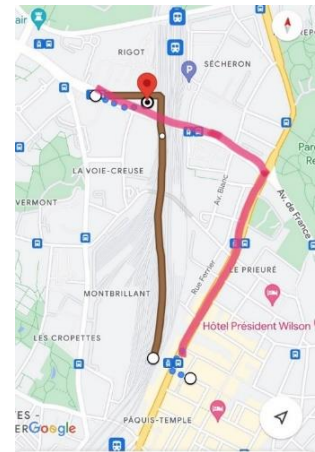
PUBLIC TRANSPORTATION

9 min → [map](#)

The tram will follow the pink route instead of the brown one indicated by Google Maps. Do not be alarmed, this is normal.

- Head northwest on Rue de la Navigation toward Rue Royaume
- Turn right onto Rue de Lausanne
- Cross the road
- Take tram 15 (toward Nations) at Môle
- Ride 3 stops (5 min)
- Exit at Collège Sismondi
- Head east on Av. de France, walk about 200m

Arrive at The Graduate Institute, Geneva (IHEID), Chem. Eugène-Rigot 2, 1202 Genève



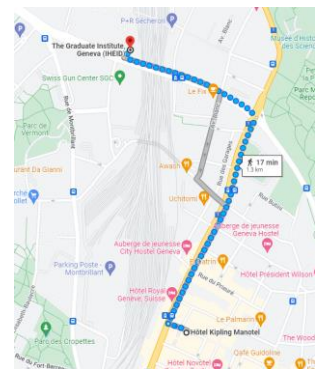
BY FOOT

17 min → [map](#)

From Hôtel Kipling Manotel, Rue de la Navigation 27, 1201 Genève

- Head northwest on Rue de la Navigation toward Rue Royaume
- Turn right onto Rue de Lausanne, walk 750m
- Turn left onto Av. de France (signs for France/Ferney/Gex/Aéroport), walk 500m
- The Graduate Institute will be on your right

Arrive at The Graduate Institute, Geneva (IHEID), Chem. Eugène-Rigot 2, 1202 Genève





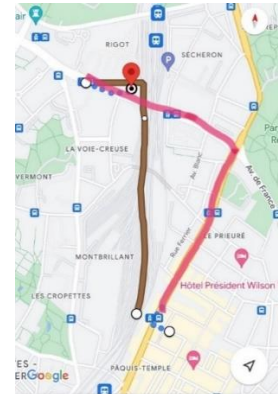
From the conference venue: The Graduate Institute, Chem. Eugène-Rigot 2, 1202 Genève

PUBLIC TRANSPORTATION

9 min → [map](#)

The tram will follow the pink route instead of the brown one indicated by Google Maps. Do not be alarmed, this is normal.

- Head Southwest on Avenue de France, walk about 200m
- Take the tram 15 (towards Palettes) at stop Collège Sismondi
- Ride 3 stops (5 min)
- Exit at Môle
- Walk 1 minute to Hôtel Kipling
 - o Cross the street (Rue de Lausanne)
 - o Take right, still on Rue de Lausanne
 - o Head left onto Rue de la Navigation



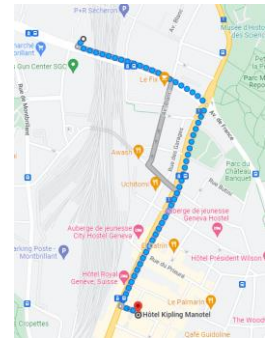
Arrive at **Hôtel Kipling Manotel, Rue de la Navigation 27, 1201 Genève**

BY FOOT

17 min → [map](#)

From The Graduate Institute, Geneva (IHEID), Chem. Eugène-Rigot 2, 1202 Genève

- Head southwest toward Av. de France
- Turn left onto Av. de France, walk 500m
- Turn right onto Rue de Lausanne, walk 750m
- Turn left onto Rue de la Navigation



Arrive at **Hôtel Kipling Manotel, Rue de la Navigation 27, 1201 Genève**

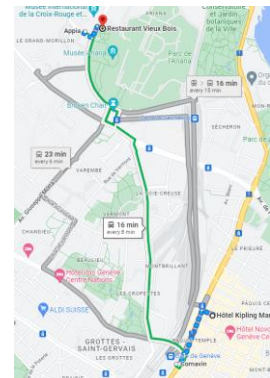
To the Annual dinner venue: Restaurant Vieux Bois, Av. de la Paix 12, 1202 Genève

PUBLIC TRANSPORT

17 min → [map](#)

Option 1: Bus 20 or Bus F

- Head northwest on Rue de la Navigation toward Rue Royaume
- Turn left onto Rue de Lausanne, walk 400m to Pl. de Cornavin
- Take either the Bus F (towards Ferney, mairie OR Gex, L'Aiglette) or the Bus 20 (towards Valavran) at bus stop Cornavin
- Ride 5 stops (8 min)
- Exit at Appia
- F Ferney, mairie 8 min (5 stops)
- Head southeast on Av. Appia toward Av. de la Paix
- Turn left onto Av. de la Paix, walk about 70m
- Turn right Destination will be on the right



Arrive at **Restaurant Vieux Bois, Av. de la Paix 12, 1202 Genève**

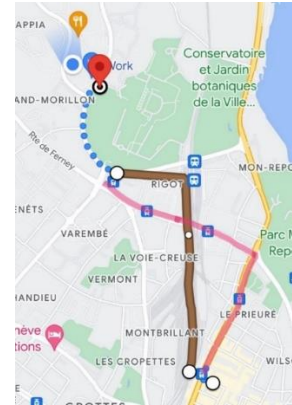


Option 2: Tram 15

The tram will follow the pink route instead of the brown one indicated by Google Maps. Do not be alarmed, this is normal.

- Head northwest on Rue de la Navigation toward Rue Royaume
- Turn right onto Rue de Lausanne
- Cross the road
- Take tram 15 (towards Nations) at tram stop Môle
- Ride 4 stops (6 min)
- Get off at Nations
- Head northwest on Pl. des Nations, walk 110m
- Continue onto Av. de la Paix, follow it for 450m
- Turn right

Arrive at Restaurant Vieux Bois, Av. de la Paix 12, 1202



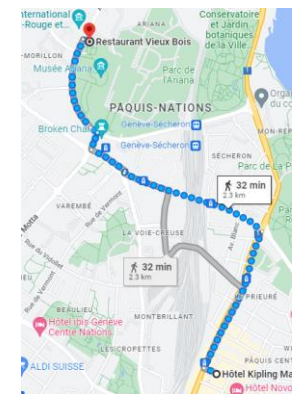
BY FOOT

32 min → [map](#)

From Hôtel Kipling Manotel, Rue de la Navigation 27, 1201 Genève

- Head northwest on Rue de la Navigation toward Rue Royaume
- Turn right onto Rue de Lausanne, walk 700m
- Turn left onto Av. de France, walk about 950m
- Turn right onto Pl. des Nations
- Continue onto Av. de la Paix, walk 450m
- Turn right

Arrive at Restaurant Vieux Bois, Av. de la Paix 12, 1202 Genève



From the Annual dinner venue: [Restaurant Vieux Bois](#), Av. de la Paix 12, 1202 Genève

PUBLIC TRANSPORT

16-19 min → [map](#)

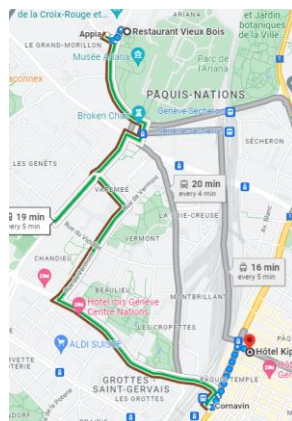
Option 1: Bus 8 or Bus F

- Turn left on Av. De la Paix
- Cross the road and turn right onto Av. Appia
- Take either the Bus 8 (towards Veyrier Tournettes or Veyrier douane) or the Bus F (towards Cornavin) at Appia
- Ride 7 stops (12 min) for Bus 8 OR 5 stops for Bus F
- Get off at Cornavin
- Head northeast on Pl. de Cornavin toward Pass. Des Alpes and take right to get on Rue de Lausanne, walk 270m
- Turn right onto Rue de la Navigation

Option 2: Bus 20

- Turn right on Av. De la Paix and cross the road to bus stop Appia (right in front of ICRC)
- Take Bus 20 (towards Place de Neuve) at Appia
- Ride 5 stops (9 min)
- Get off at Cornavin
- Head northeast on Pl. de Cornavin toward Pass. Des Alpes and take right to get on Rue de Lausanne, walk 270m
- Turn right onto Rue de la Navigation

Arrive at Hôtel Kipling Manotel, Rue de la Navigation 27, 1201 Genève



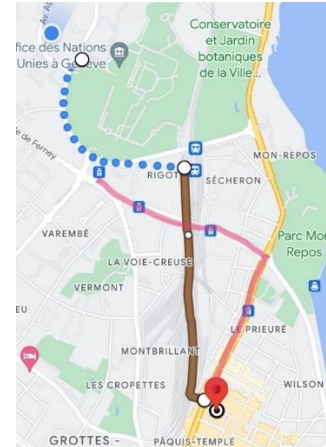


Option 3: Tram 15

The tram will follow the pink route instead of the brown one indicated by Google Maps. Do not be alarmed, this is normal.

- Head onto Av. De la Paix and follow it for 450m to Pl. des Nations
- Cross Pl. des Nations (110m) to tram stop Nations
- Board tram 15 (towards Palettes)
- Ride 4 stops (7 min)
- Get off at Môle
- Walk 1 minute to Hôtel Kipling
 - o Cross the street (Rue de Lausanne)
 - o Take right, still on Rue de Lausanne
 - o Head left onto Rue de la Navigation

Arrive at Hôtel Kipling Manotel, Rue de la Navigation 27, 1201 Genève



BY FOOT

32 min → [map](#)

From Restaurant Vieux Bois, Av. de la Paix 12, 1202 Genève

- Turn left on Av. de la Paix, follow it for 450m to Pl. des Nations
- Cross Pl. des Nations to Av. De France (91m)
- Turn left onto Av. de France, stay on it for about 900m
- Turn right onto Rue de Lausanne, walk 700m
- Turn left onto Rue de la Navigation

Arrive at Hôtel Kipling Manotel, Rue de la Navigation 27, 1201 Genève

